















362000


363000

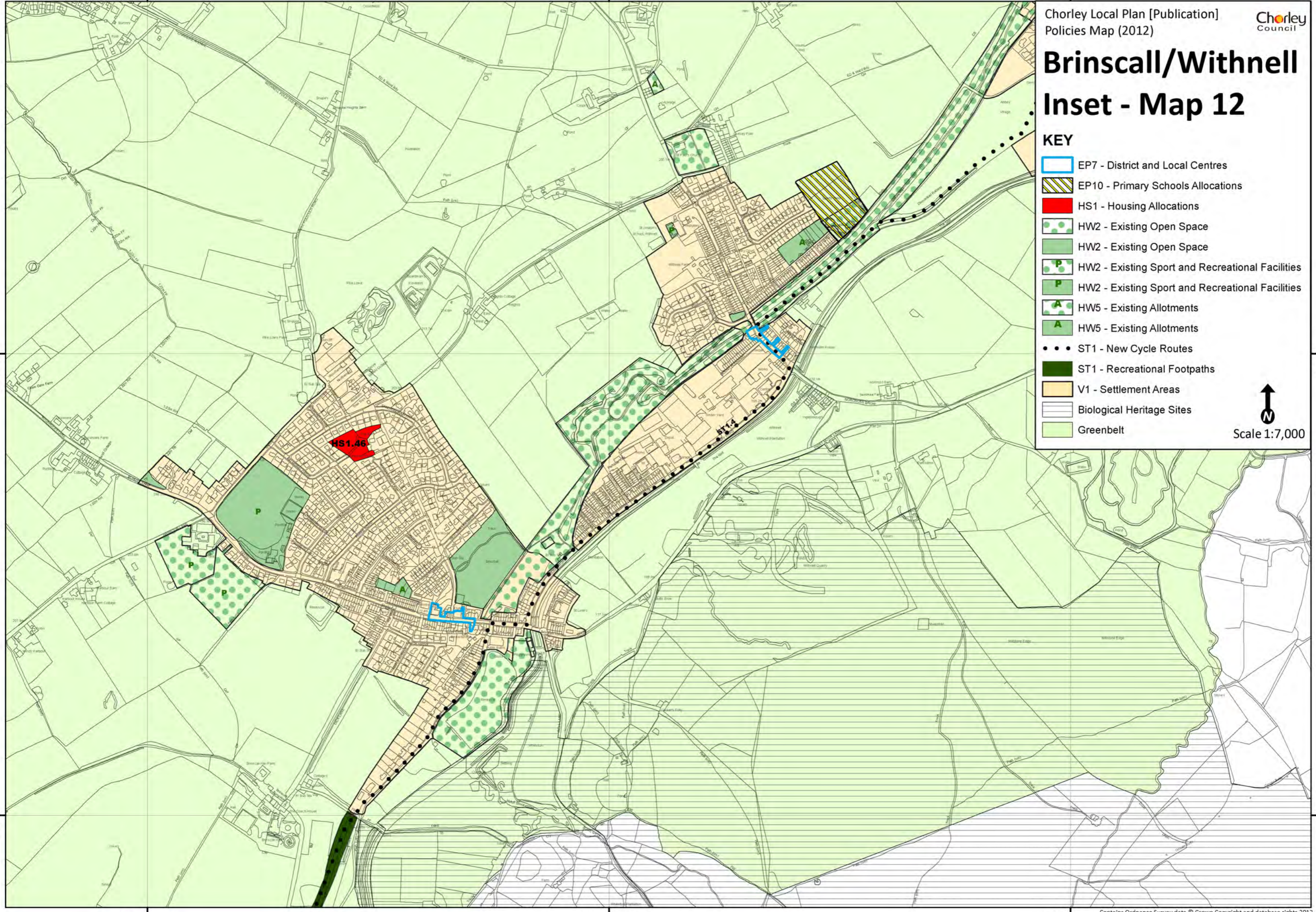
364000

# Brinscall/Withnell Inset - Map 12

### KEY

-  EP7 - District and Local Centres
-  EP10 - Primary Schools Allocations
-  HS1 - Housing Allocations
-  HW2 - Existing Open Space
-  HW2 - Existing Open Space
-  HW2 - Existing Sport and Recreational Facilities
-  HW2 - Existing Sport and Recreational Facilities
-  HW5 - Existing Allotments
-  HW5 - Existing Allotments
-  ST1 - New Cycle Routes
-  ST1 - Recreational Footpaths
-  V1 - Settlement Areas
-  Biological Heritage Sites
-  Greenbelt

  
Scale 1:7,000



422000

422000

421000

421000

362000

363000

364000